
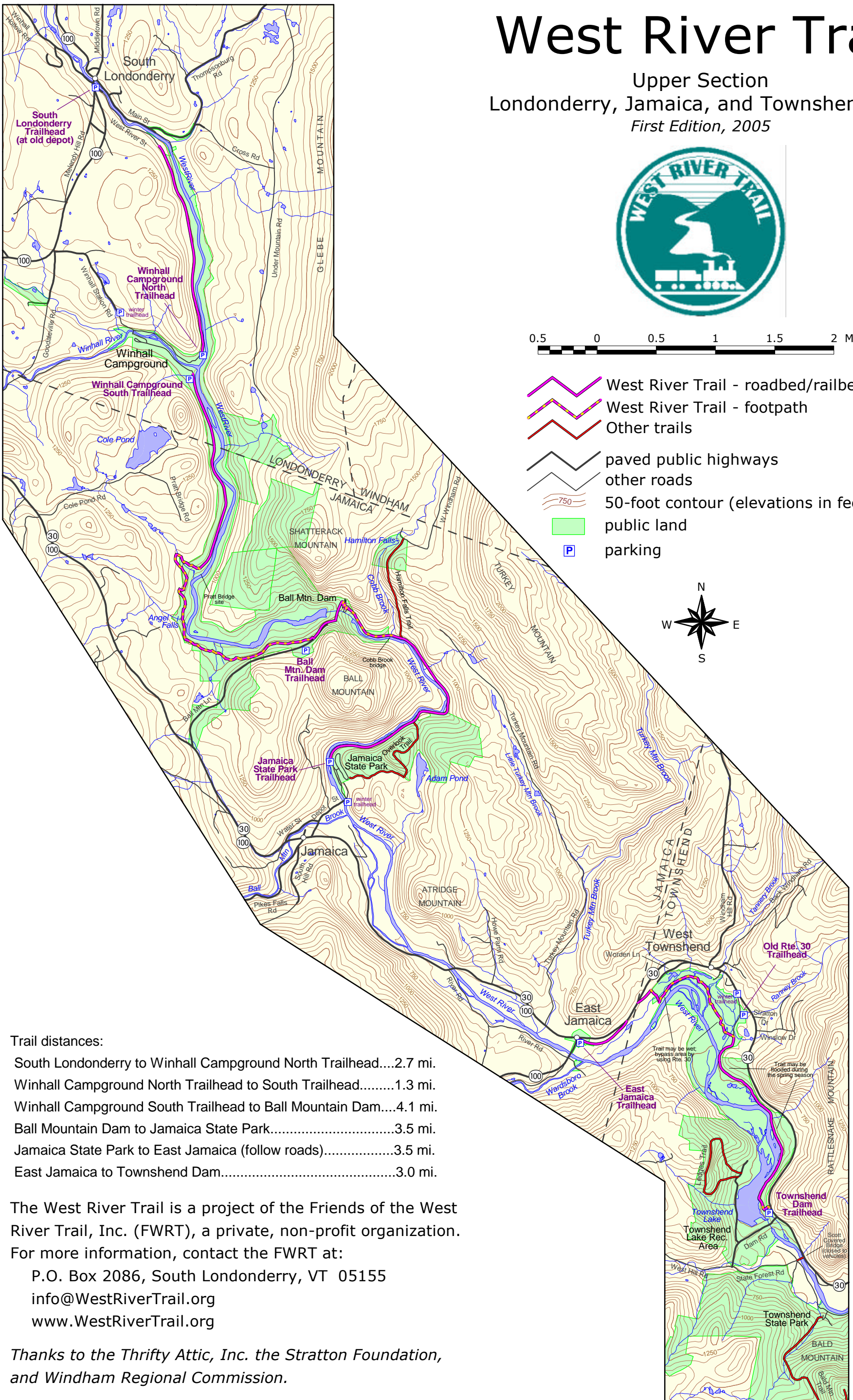
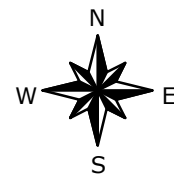


West River Trail

Upper Section
Londonderry, Jamaica, and Townshend, Vt.
First Edition, 2005



-  West River Trail - roadbed/railbed
-  West River Trail - footpath
-  Other trails
-  paved public highways
-  other roads
-  50-foot contour (elevations in feet)
-  public land
-  parking



Trail distances:

- South Londonderry to Winhall Campground North Trailhead....2.7 mi.
- Winhall Campground North Trailhead to South Trailhead.....1.3 mi.
- Winhall Campground South Trailhead to Ball Mountain Dam....4.1 mi.
- Ball Mountain Dam to Jamaica State Park.....3.5 mi.
- Jamaica State Park to East Jamaica (follow roads).....3.5 mi.
- East Jamaica to Townshend Dam.....3.0 mi.

The West River Trail is a project of the Friends of the West River Trail, Inc. (FWRT), a private, non-profit organization. For more information, contact the FWRT at:

P.O. Box 2086, South Londonderry, VT 05155
info@WestRiverTrail.org
www.WestRiverTrail.org

Thanks to the Thrifty Attic, Inc. the Stratton Foundation, and Windham Regional Commission.

Printing courtesy of Chittenden Bank

